
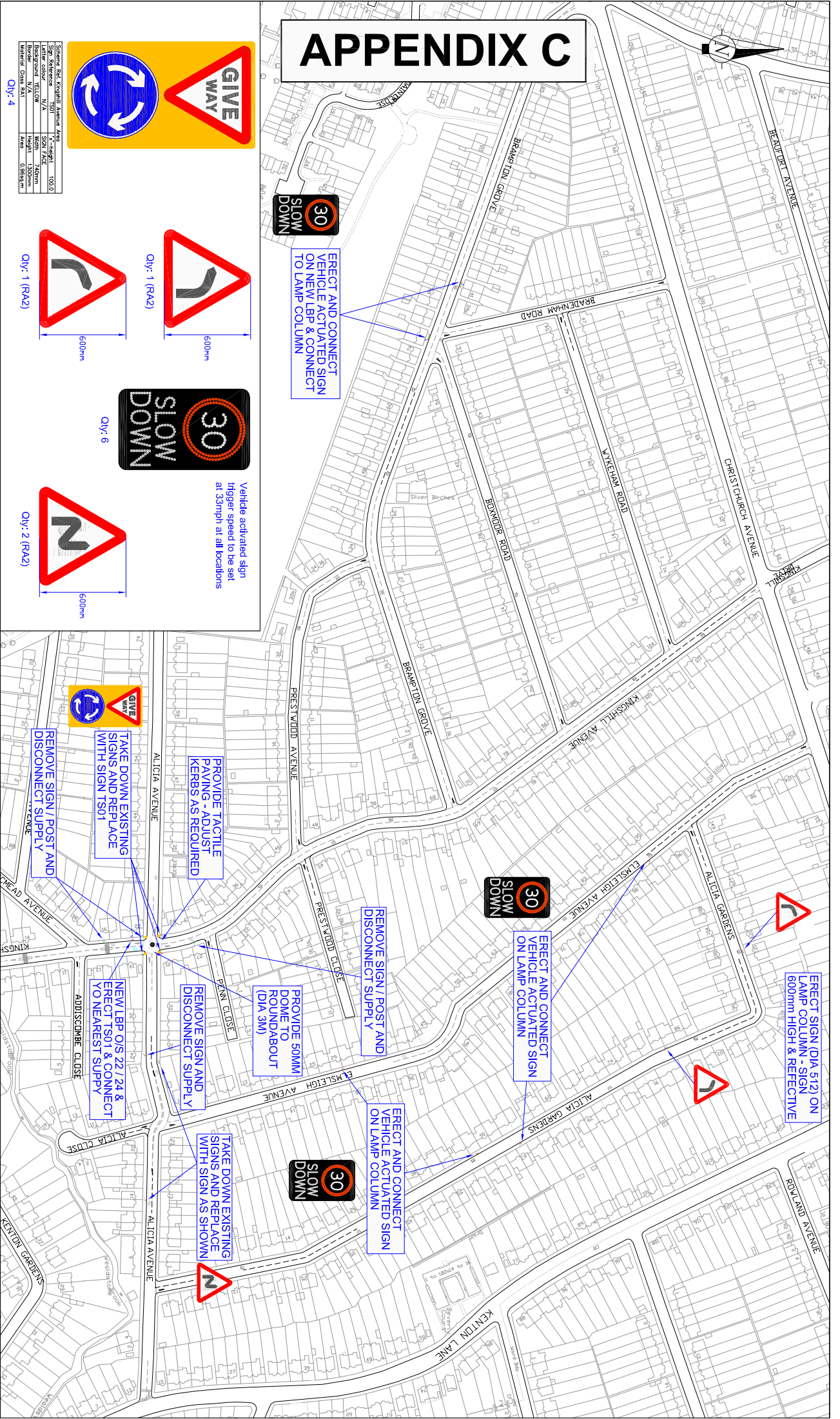
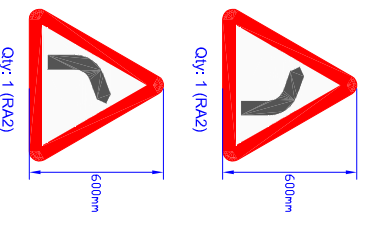


APPENDIX C



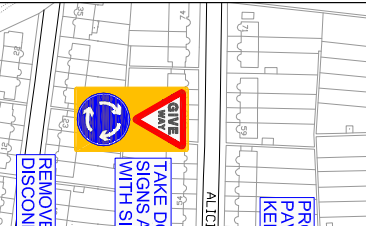
QTY: 4



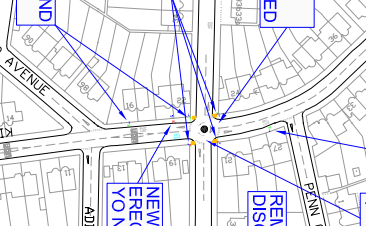
QTY: 1 (RA2)



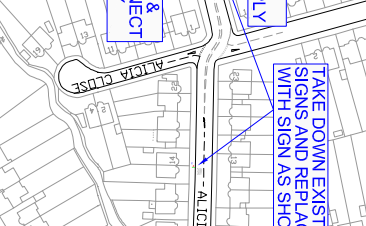
QTY: 2 (RA2)



QTY: 1 (RA2)



QTY: 2 (RA2)



QTY: 2 (RA2)



QTY: 2 (RA2)

NOTES:
 Re-mark all road markings shown in grey
 New road markings shown in black
 Road markings in cyan to be burnt off

This map is reproduced from or based upon Ordnance Survey material with the permission of Ordnance Survey on behalf of the Controller of Her Majesty's Stationery Office. Ordnance Survey is a registered trademark of Ordnance Survey. All other trademarks are the property of their respective owners. Copyright © 2011 Ordnance Survey. All rights reserved. Ordnance Survey Licence No: 100019206.

COMMUNITY & ENVIRONMENT TRANSPORTATION

Herrow COUNCIL LONDON

P.O. Box 39, Civic Centre, Herrow, Middlesex, HA1 2XA
 Tel: 020 8863 5611
 Fax: 020 8420 9611

Designation	Details of Revision	Date	Sign
-/-	-/-	-/-	-/-

Project: KINGSHILL AVENUE AREA TRAFFIC MANAGEMENT SCHEME

Title: GENERAL ARRANGEMENT

Scale: NTS	Drawn: JA	Checked: ---
© A3	Date: 06/07/11	
Drawing no: T/DWG/000065	Autocad file: Q:\traffic\traffic team\JA\KingshillTraffic\Traffic\Drawings\Latest\BASE PLAN	